






National Native Title Tribunal
 Native Title Determination Application

Gurambilbarra Wuigurukaba People

LEGEND

-  Gurambilbarra Wuigurukaba People
-  Native Title Determination Applications
-  Proposed Bindal People

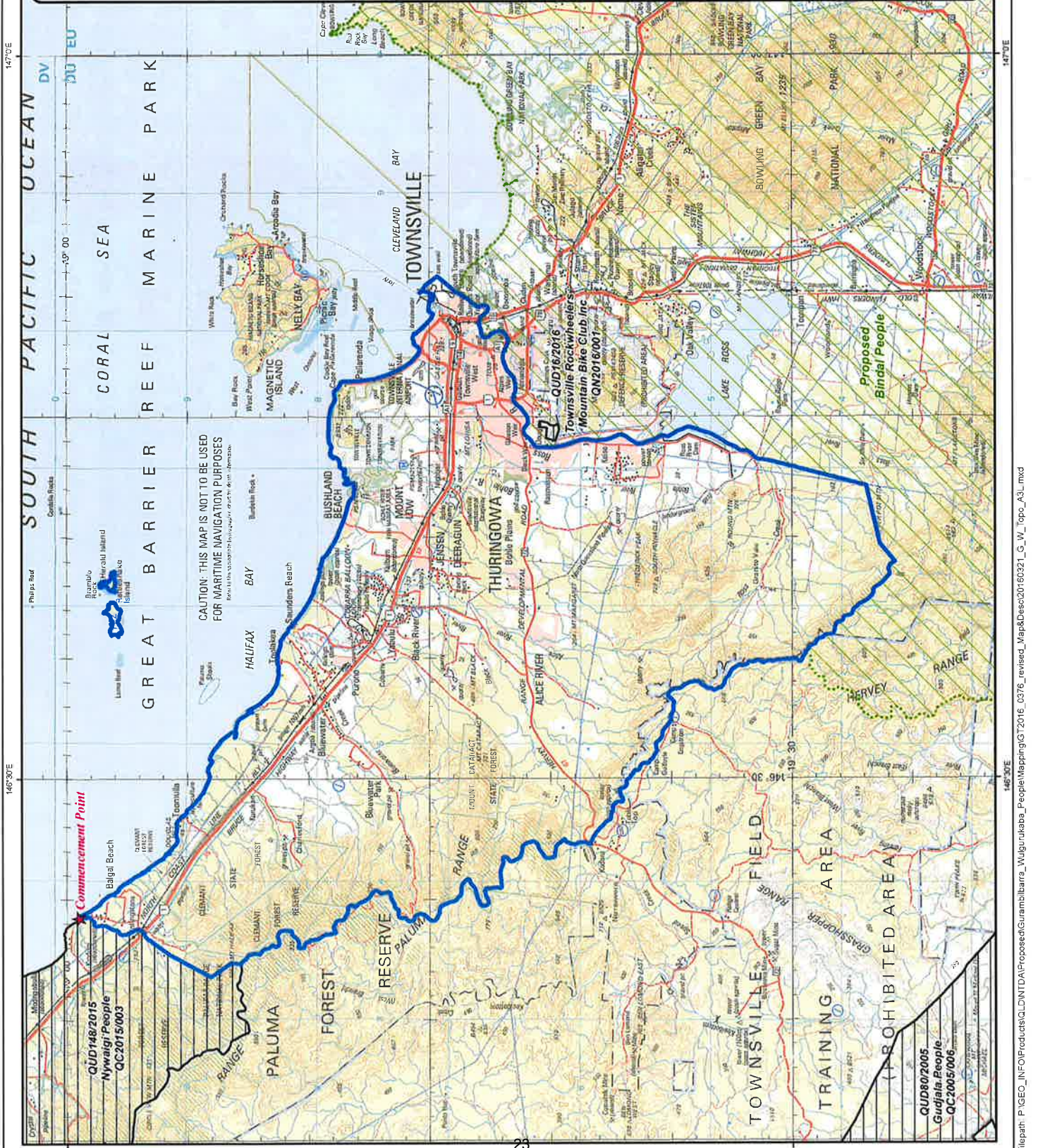


Geocentric Datum of Australia

Prepared by:
 Geospatial Services, National Native Title Tribunal
 21/03/2016

Data Sources:
 Application boundary compiled by National Native Title Tribunal based on information or instructions provided by the applicants. Topographic image data is © Commonwealth of Australia and is used under licence from Geoscience Australia, 2008.
 NOTE: Topographic images should be used as a guide only.

© Commonwealth of Australia 2016
 The Registrar, the National Native Title Tribunal and its staff, members and agents and the Commonwealth (collectively the Commonwealth) accept no liability and give no undertakings, guarantees or warranties concerning the accuracy, completeness or fitness for purpose of the information provided.
 In return for you receiving this information you agree to release and indemnify the Commonwealth and third party data suppliers in respect of all expenses incurred in producing the images and for the use of the information you obtained by any third party.



CAUTION: THIS MAP IS NOT TO BE USED FOR MARITIME NAVIGATION PURPOSES

QUD148/2015
 Nywaigi People
 QC2015/003

QUD80/2005
 Gudjala People
 QC2005/006